

Public Notice

**U.S. Army Corps
of Engineers**
Pittsburgh District

In Reply Refer to
Notice No. below

US Army Corps of Engineers, Pittsburgh District
1000 Liberty Avenue
Pittsburgh, PA 15222-4186

Application No. 1997-1769

Date: June 7, 2011

Notice No. 11-19

Closing Date: July 6, 2011

1. TO ALL WHOM IT MAY CONCERN: The following application has been submitted for a Department of the Army Permit under the provisions of Section 10 of the Rivers and Harbors Act of 1899 and Section 404 of the Clean Water Act.
2. APPLICANT: Horsehead Coporation
Tim Basilone
300 Frankfort Road
Monaca, Pennsylvania 15061-2295
3. LOCATION: Ohio River, left bank, mile 29.25, in Monaca, Beaver County, Pennsylvania.
4. PURPOSE AND DESCRIPTION OF WORK: The applicant proposes to perform maintenance dredging, as necessary, for a period of 10 years, to remove accumulated river sediment from their water intake structure. Approximately 500 cubic yards of material would be removed from an area 100 feet long by 25 feet wide to a depth of 5 feet below normal pool shoreline elevation 682.0 feet. The dredged material would be transported to an upland disposal area, to preclude its reentry into the waterway. Drawings of the proposed project are attached to this notice.
5. ENCROACHMENT PERMIT: The applicant obtained a Water Obstruction and Encroachment Permit which includes 401 Water Quality Certification from the Pennsylvania Department of Environmental Protection, E04-250.
6. IMPACT ON NATURAL RESOURCES: The District Engineer has consulted the most recently available information and has determined that the project is not likely to affect the continued existence of any endangered species or threatened species, or result in the destruction or adverse modification of habitat of such species which has been determined to be critical. This project is a renewal of a previously authorized dredging area. This Public Notice serves as a request to the U. S. Fish and Wildlife Service for any additional information they may have on whether any listed or proposed to be listed endangered or threatened species may be present in the area which would be affected by the activity, pursuant to Section 7(c) of the Endangered Species Act of 1972 (as amended).

7. IMPACT ON CULTURAL RESOURCES: The National Register of Historic Places has been consulted, and it has been determined that there are no properties currently listed on the register which would be directly affected by the proposed work. If we are made aware, as a result of comments received in response to this notice, or by other means, of specific archeological, scientific, prehistorical, or historical sites or structures which might be affected by the proposed work, the District Engineer will immediately take the appropriate action necessary pursuant to the National Historic Preservation Act of 1966 - Public Law 89-665 as amended (including Public Law 96-515). This project was previously reviewed by Pennsylvania Historical and Museum Commission under File No. ER 98-0224-007-A. No National Register eligible or listed historic or archaeological properties were in the area of the proposed project by letter dated November 18, 1997.

8. PUBLIC INVOLVEMENT: Any person may request, in writing, within the comment period specified in the paragraph below entitled "RESPONSES," that a public hearing be held to consider this application. The requests for public hearing shall state, with particularity, the reasons for holding a public hearing.

9. EVALUATION: Interested parties are invited to state any objections they may have to the proposed work. The decision whether to issue a permit will be based on an evaluation of the probable impact including cumulative impacts of the proposed activity on the public interest. That decision will reflect the national concern for both protection and utilization of important resources. The benefit which reasonably may be expected to accrue from the proposals must be balanced against its reasonably foreseeable detriments. All factors which may be relevant to the proposal will be considered including the cumulative effects thereof; among those are conservation, economics, aesthetics, general environmental concerns, wetlands, historic properties, fish and wildlife values, flood hazards, flood plain values, land use, navigation, shoreline erosion and accretion, recreation, water supply and conservation, water quality, energy needs, safety, food and fiber production, mineral needs, considerations of property ownership and, in general, the needs and welfare of the people. The Corps of Engineers is soliciting comments from the public; Federal, state, and local agencies and officials; Indian Tribes; and other interested parties in order to consider and evaluate the impacts of this proposed activity. Any comments received will be considered by the Corps of Engineers to determine whether to issue, modify, condition or deny a permit for this proposal. To make this decision, comments are used to assess impacts on endangered species, historic properties, water quality, general environmental effects, and the other public interest factors listed above. Comments are used in the preparation of an Environmental Assessment and/or an Environmental Impact Statement pursuant to the National Environmental Policy Act. Comments are also used to determine the overall public interest of the proposed activity. The evaluation of the impact of the activity on the public interest will include application of the guidelines promulgated by the Administrator, Environmental Protection Agency, under the authority of Section 404(b) of the Clean Water Act (40 CFR Part 230).

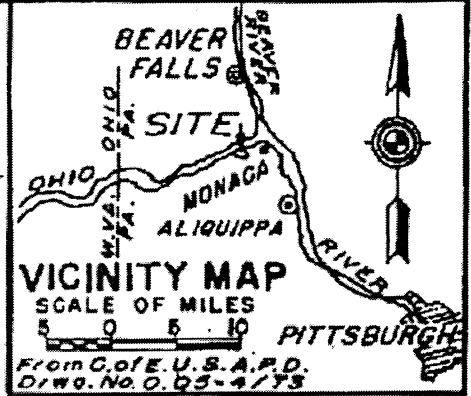
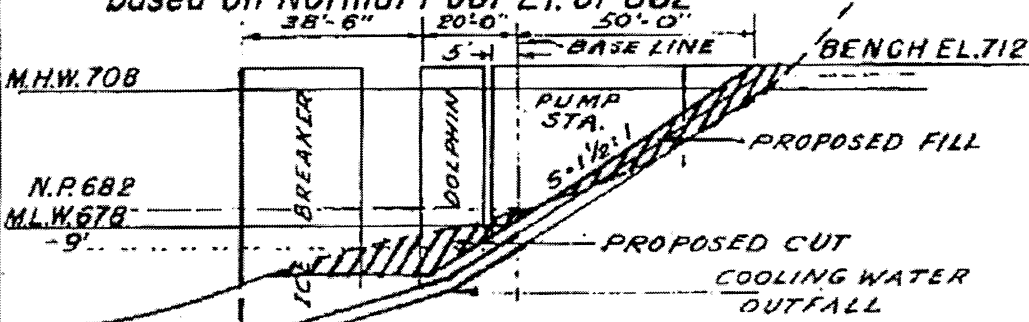
10. RESPONSES: A permit will be granted unless its issuance is found to be contrary to the public interest. Written statements concerning the proposed activity should be received in this office on or before the closing date of this Public Notice in order to become a part of the record and to be considered in the final determination. Any objections which are received during this period may be forwarded to the applicant for possible resolution before the determination is made whether to issue or deny the requested DA Permit. All responses to this notice should be directed to the Regulatory Branch, attn Kristen Hoesch at the above address, by telephoning (412) 395-7375, or by e-mail at Kristen.L.Hoesch@usace.army.mil Please refer to CELRP-OP-F 1997-1769 in all responses.

FOR THE DISTRICT ENGINEER:

//Signed//

Scott A. Hans
Chief, Regulatory Branch

NOTE:— Maxim high water elevation 708 is highest recorded River Stage, 9' depth based on Normal Pool El. of 682

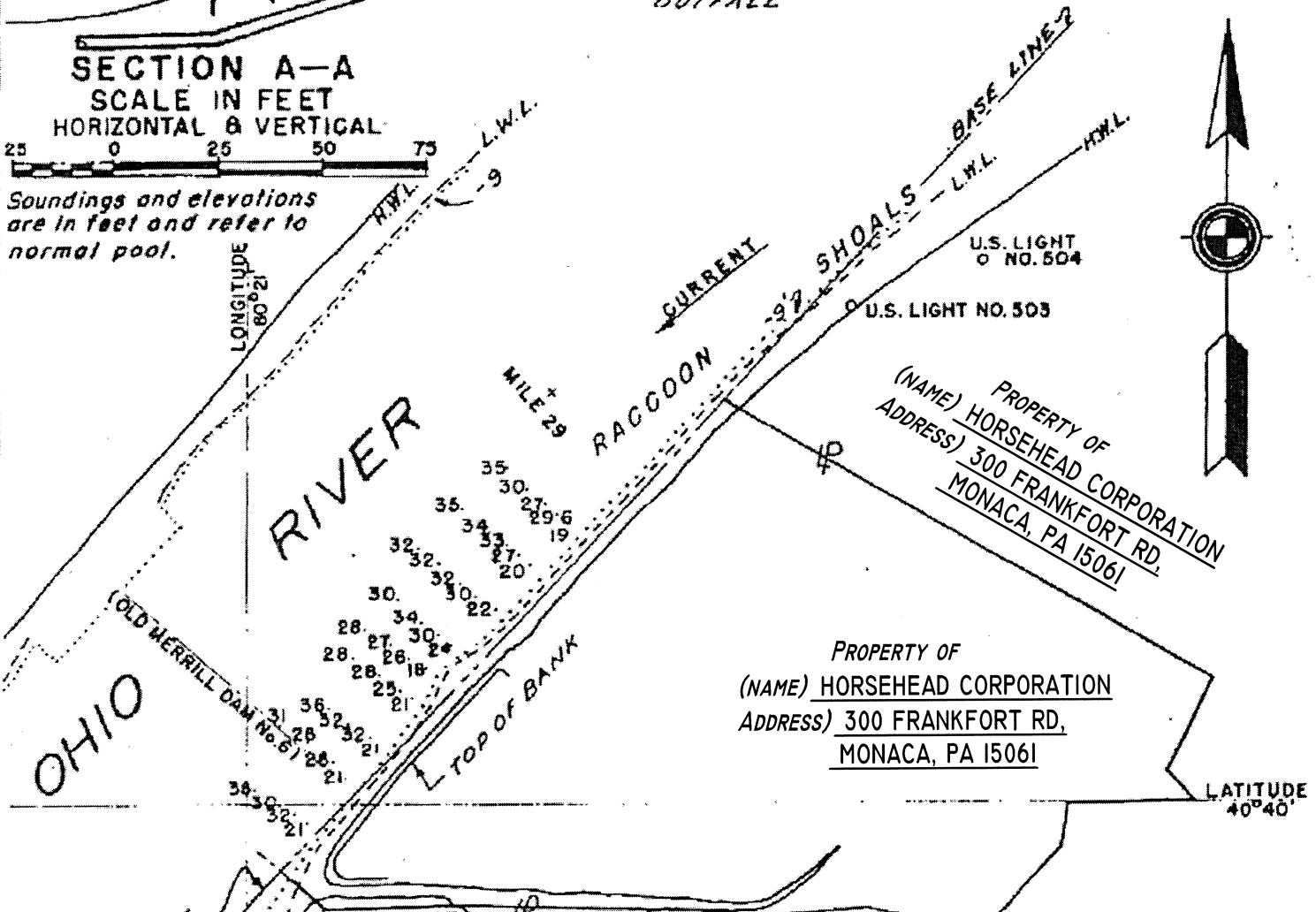


SECTION A-A

SCALE IN FEET
HORIZONTAL & VERTICAL



Soundings and elevations are in feet and refer to normal pool.



BASE LINE SEE
K.E. DWG. P-109-C

LOCATION MAP

SCALE IN FEET



From O.R.B. of E. on L. & D. Chart No. 9 Dated 1931.

PROPERTY OF
(NAME) HORSEHEAD CORPORATION
ADDRESS) 300 FRANKFORT RD,
MONACA, PA 15061

Property of
(Name) KOPPERS COMPANY, INC.
(Address) P.O. BOX 92, MONACA,
PENNSYLVANIA

Proposed Dock Facilities
In OHIO RIVER
at MILE 29.25
County of BEAVER State PENNA.
Application by KAISER ENGINEERS,
OAKLAND, CALIFORNIA.

Date 9-25-56

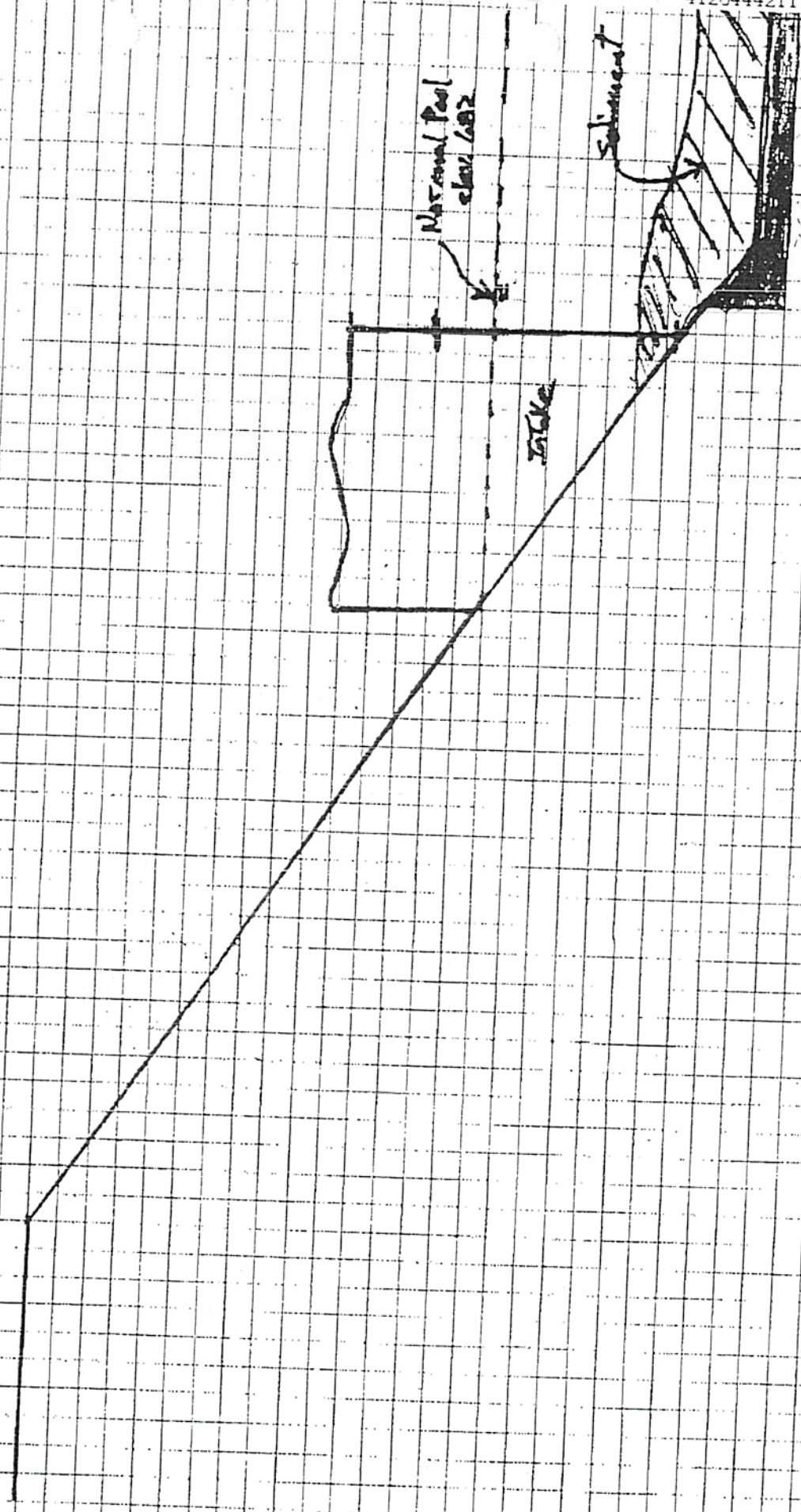
Sheet 1 of 2.

SCALE

K.E. N° 5603-P-109-C

ECA DREDGING PROJECT
SECTION C-C

TOP OF BANK



#199701769